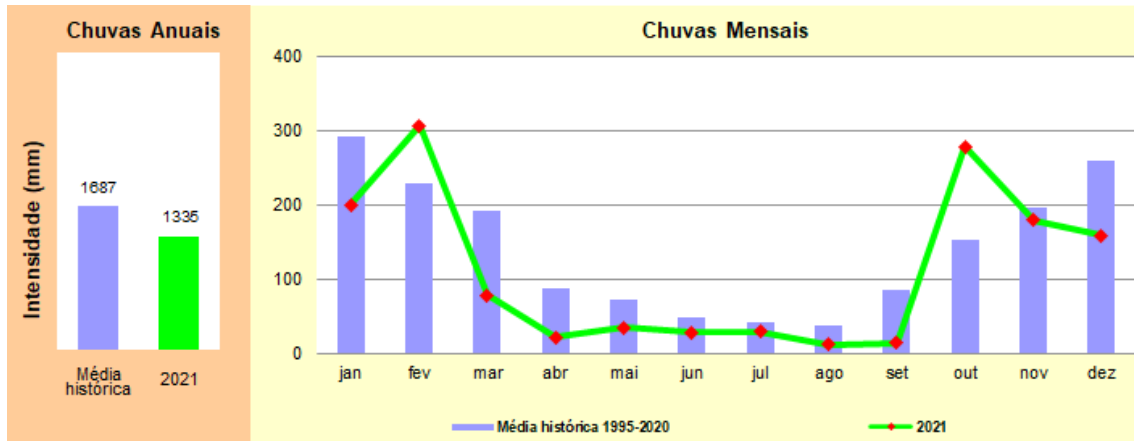
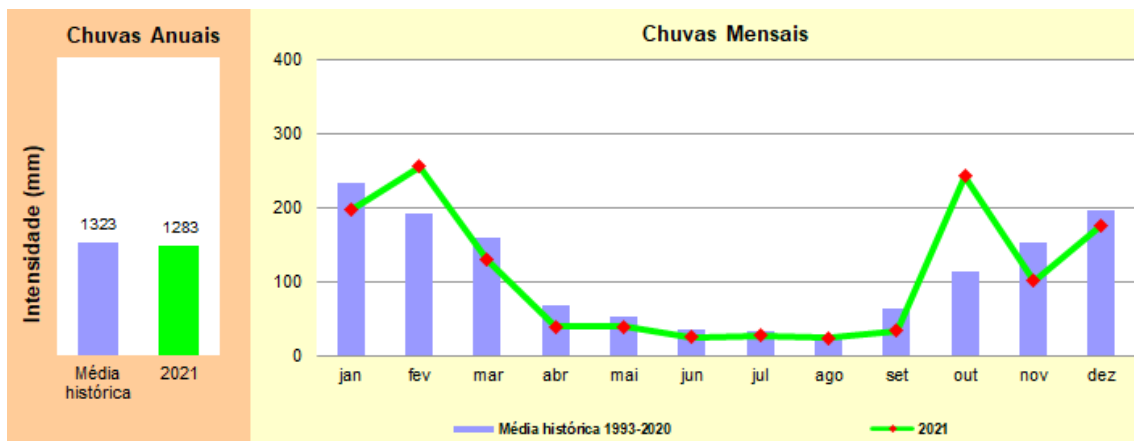


## Apêndice G – Intensidade de Chuvas por UGRHI em 2021

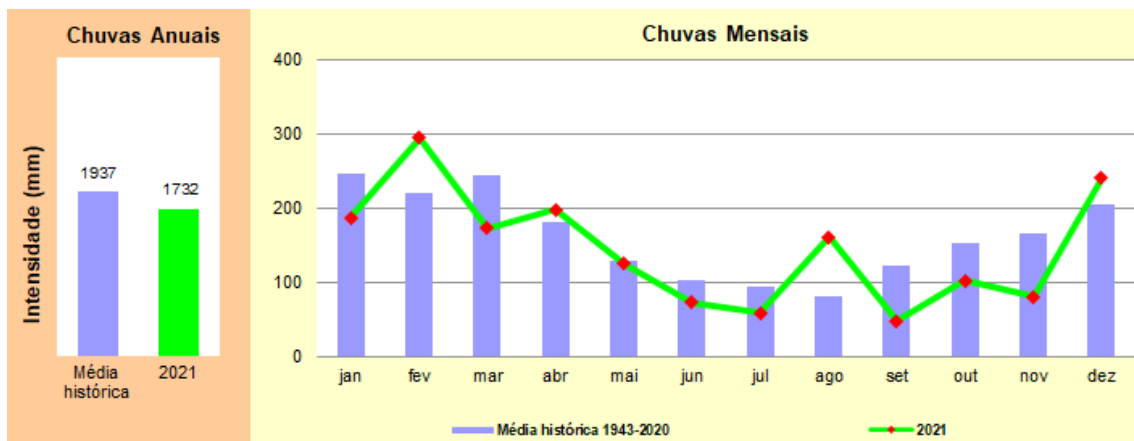
### UGRHI 1 – Mantiqueira



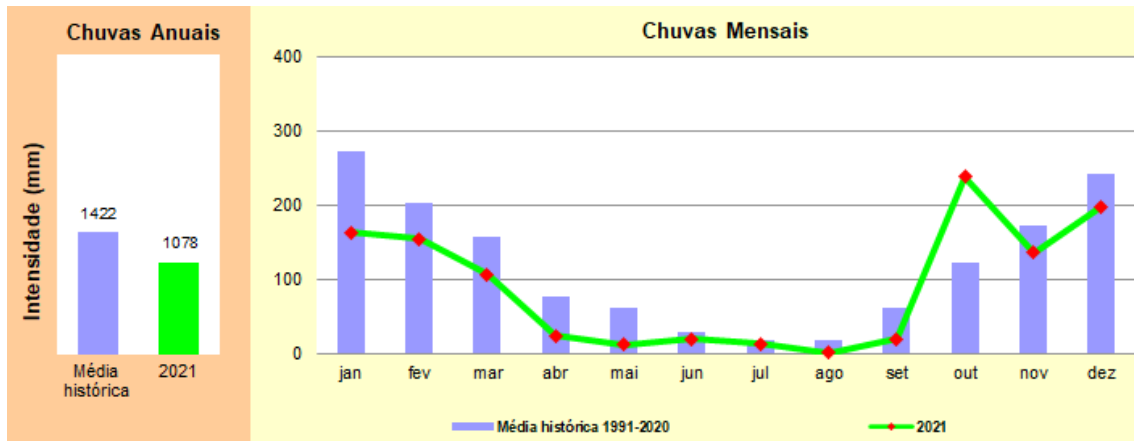
### UGRHI 2 – Paraíba do Sul



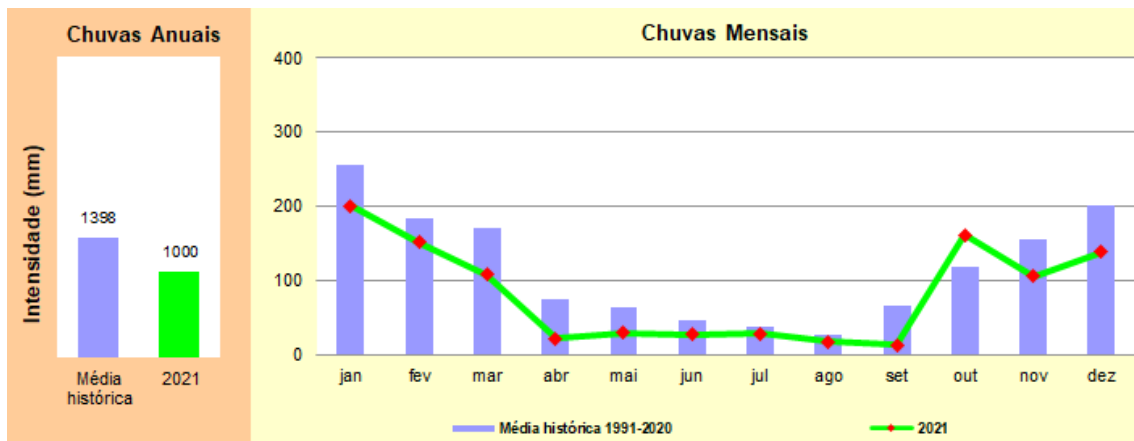
### UGRHI 3 – Litoral Norte



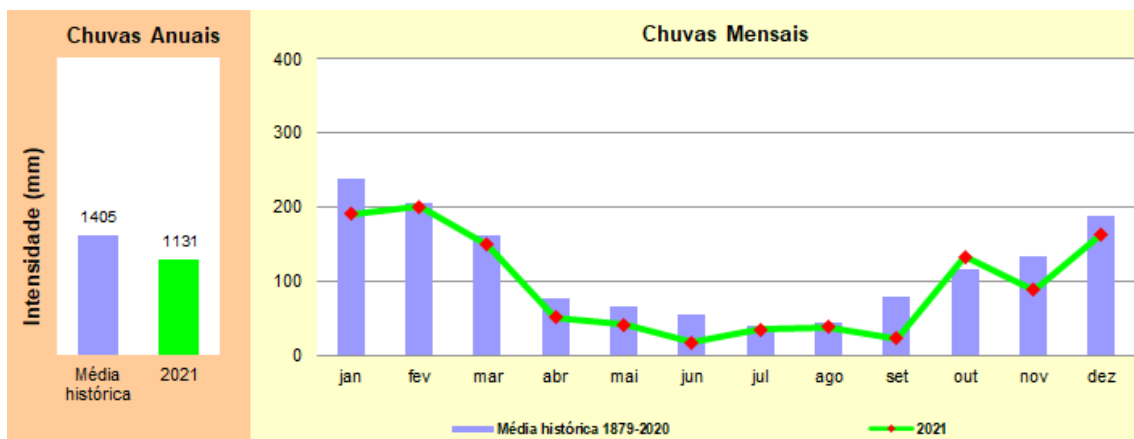
### UGRHI 4 – Pardo



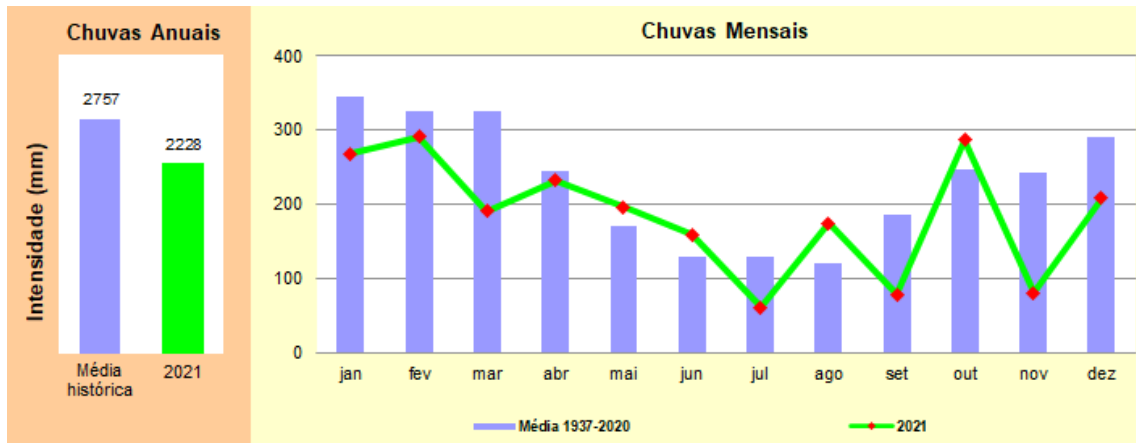
### UGRHI 5 – Piracicaba - Capivari - Jundiá



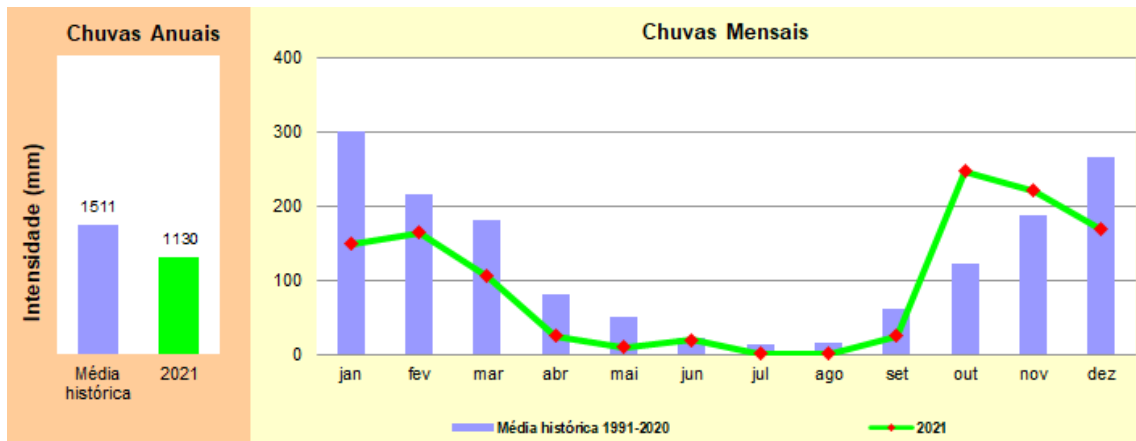
### UGRHI 6 – Alto Tietê



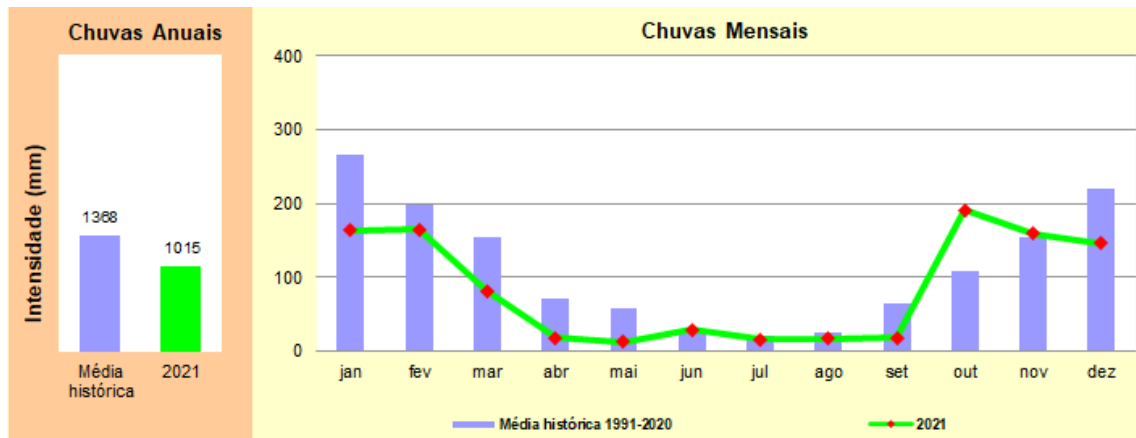
UGRHI 7 – Baixada Santista



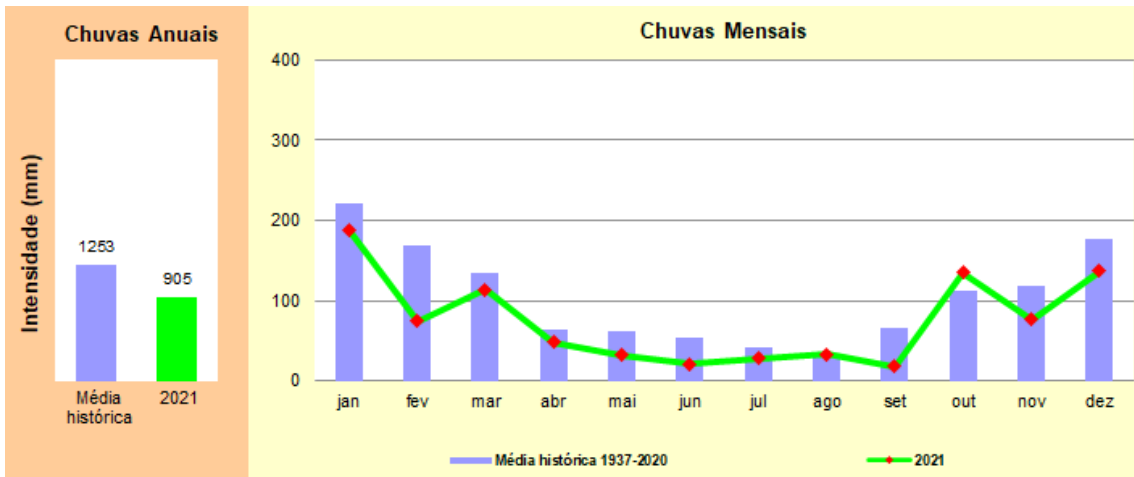
UGRHI 8 – Sapucaí - Grande



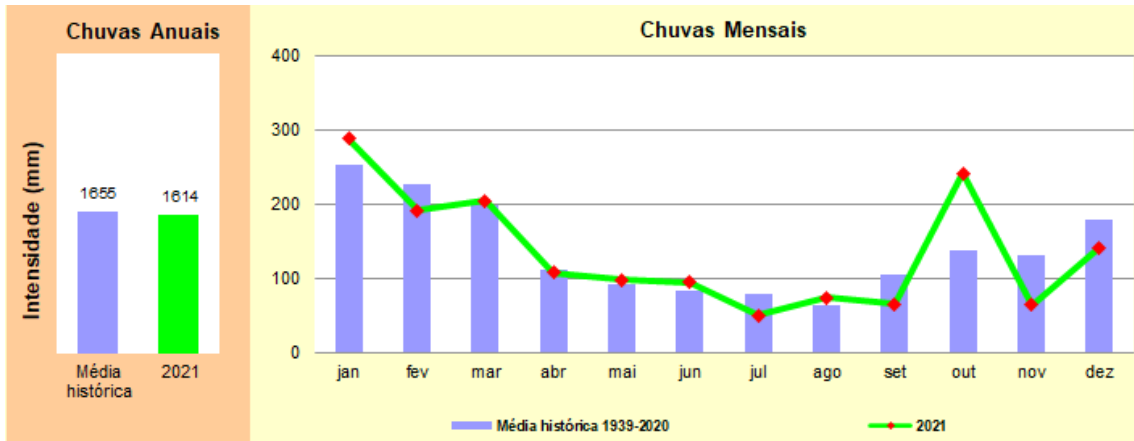
UGRHI 9 – Mogi-Guaçu



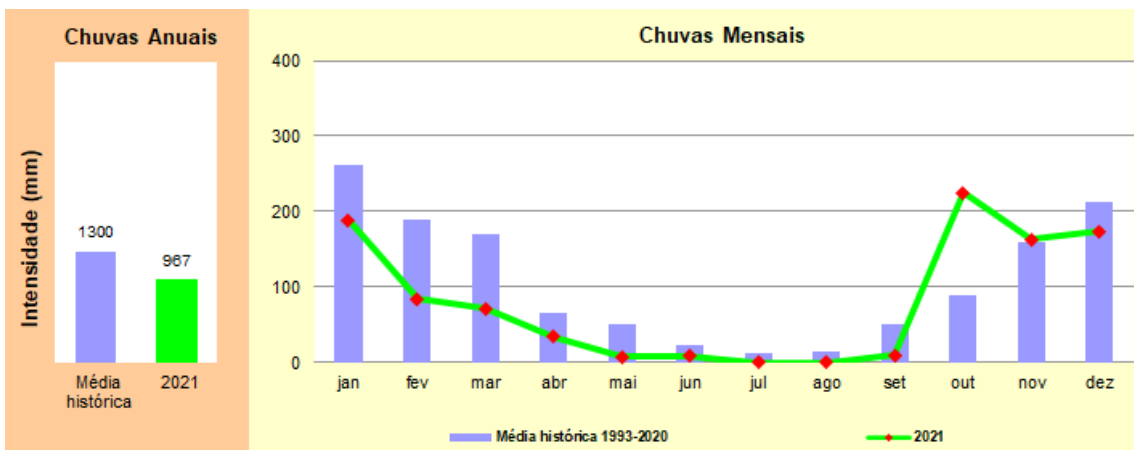
UGRHI 10 – Tietê - Sorocaba



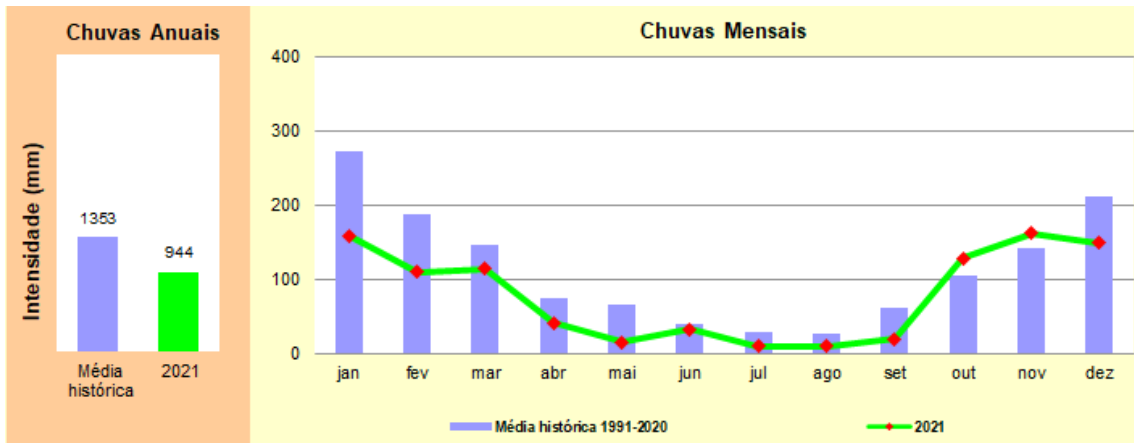
UGRHI 11 – Ribeira de Iguape - Litoral Sul



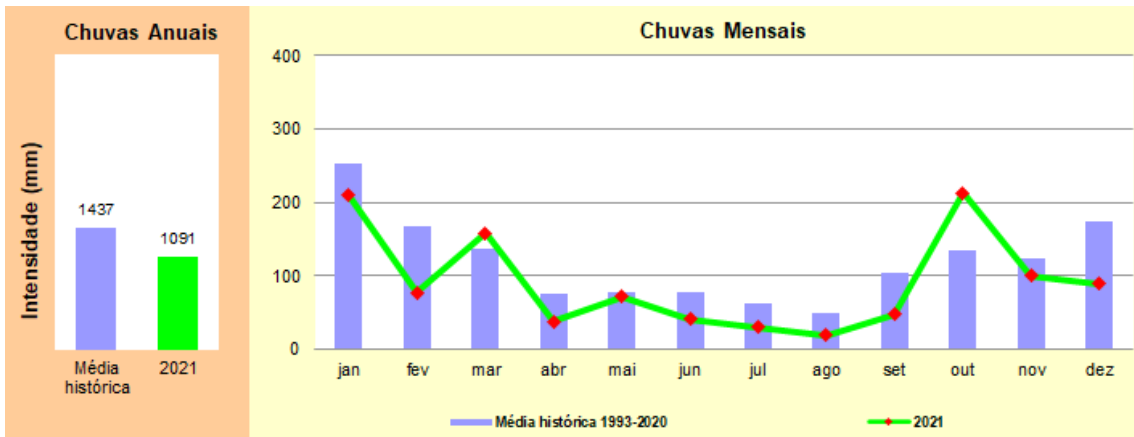
UGRHI 12 – Baixo Pardo - Grande



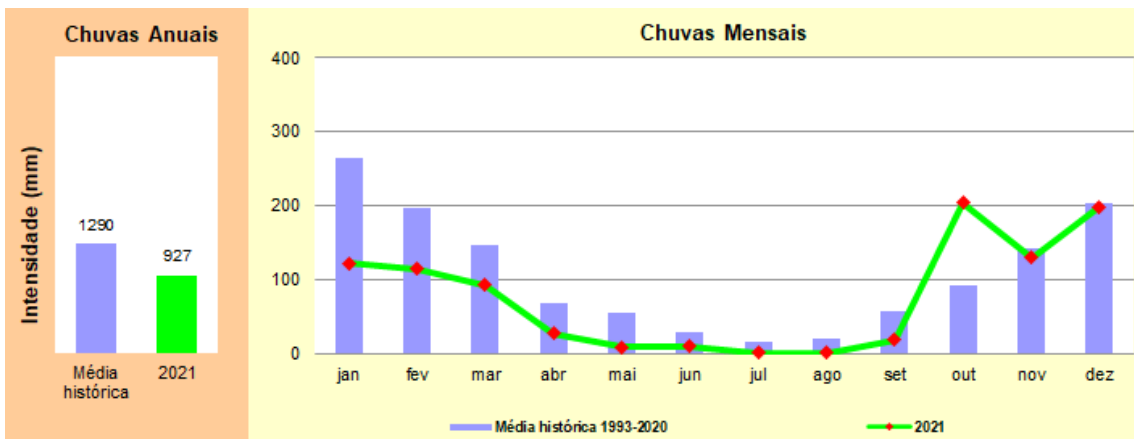
UGRHI 13 – Tietê - Jacaré



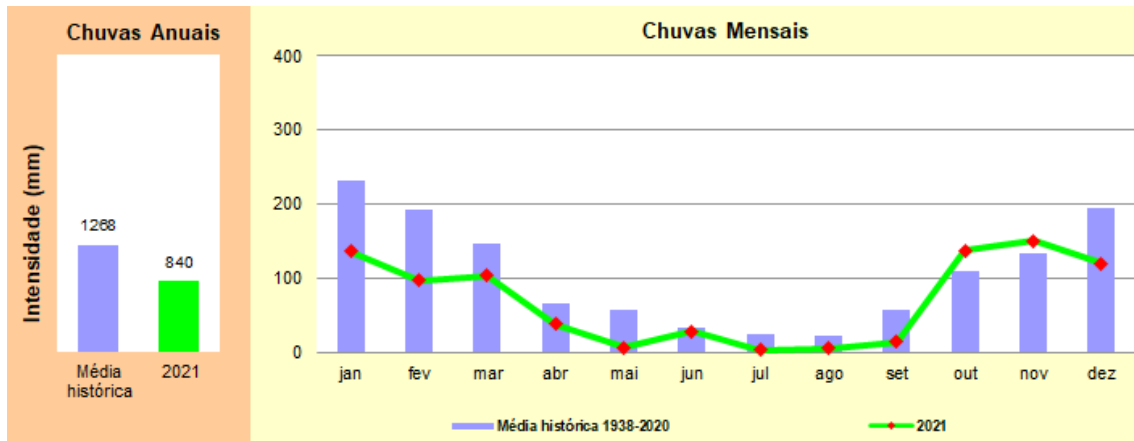
UGRHI 14 – Alto Paranapanema



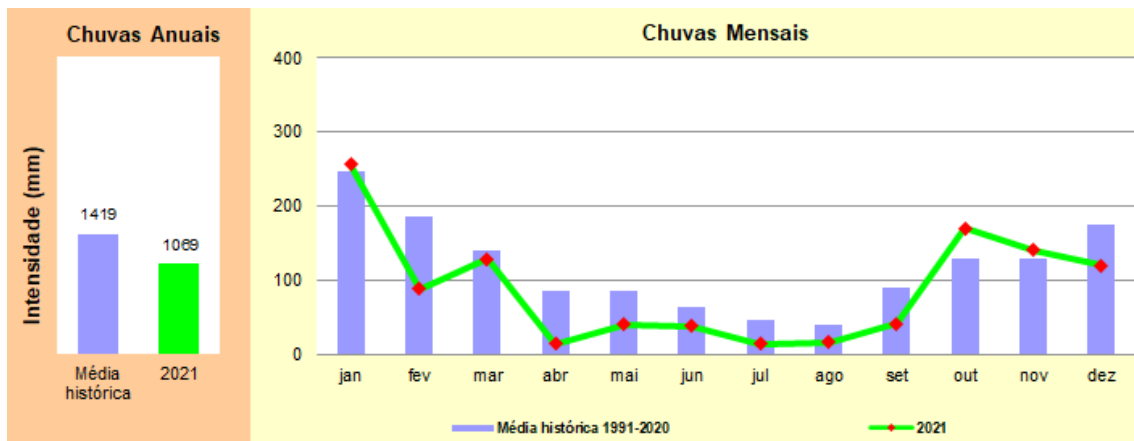
UGRHI 15 – Turvo - Grande



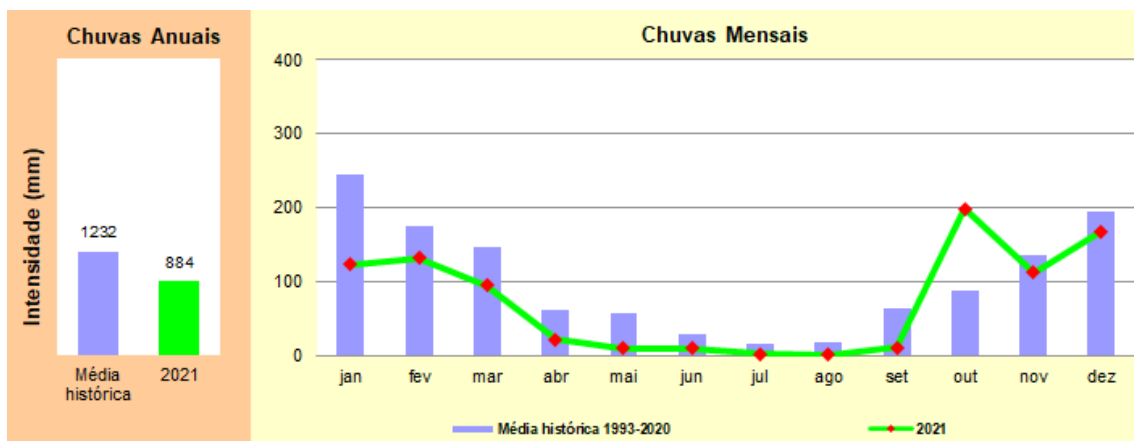
### UGRHI 16 – Tietê - Batalha



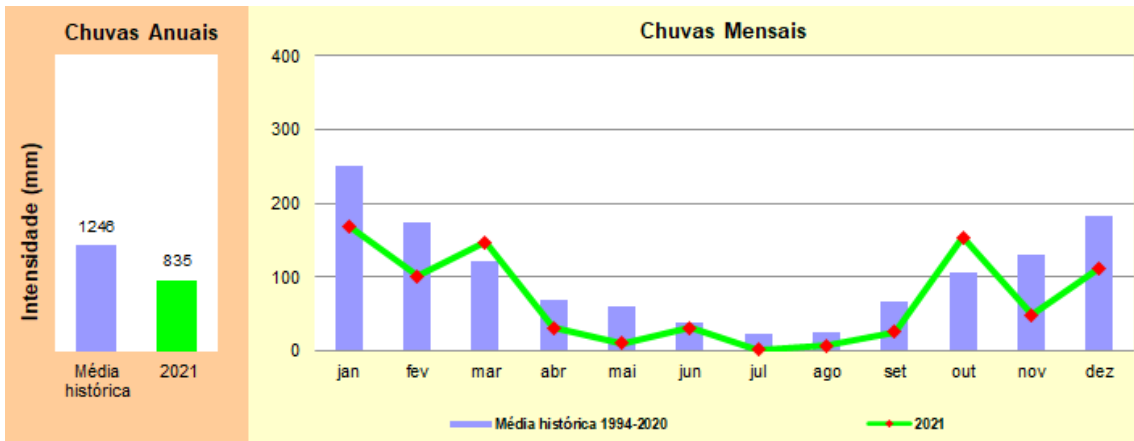
### UGRHI 17 – Médio Paranapanema



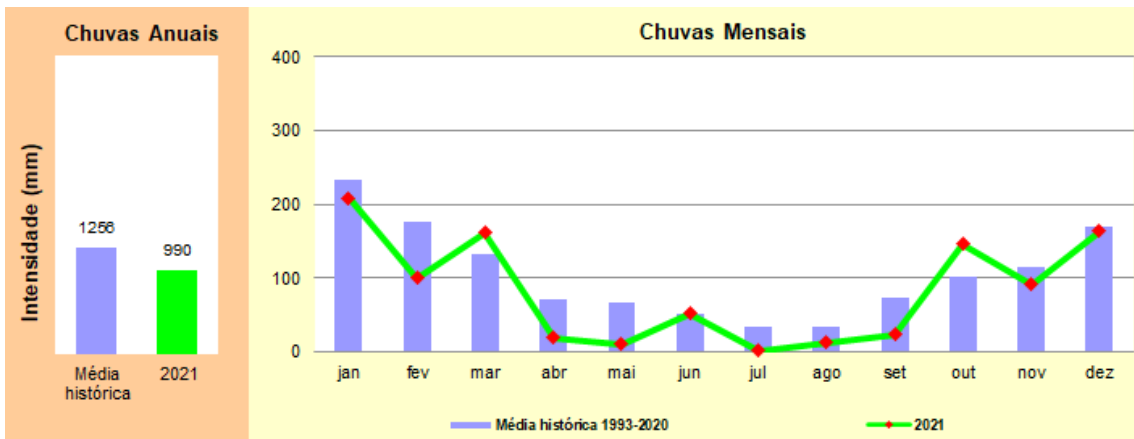
### UGRHI 18 – São José dos Dourados



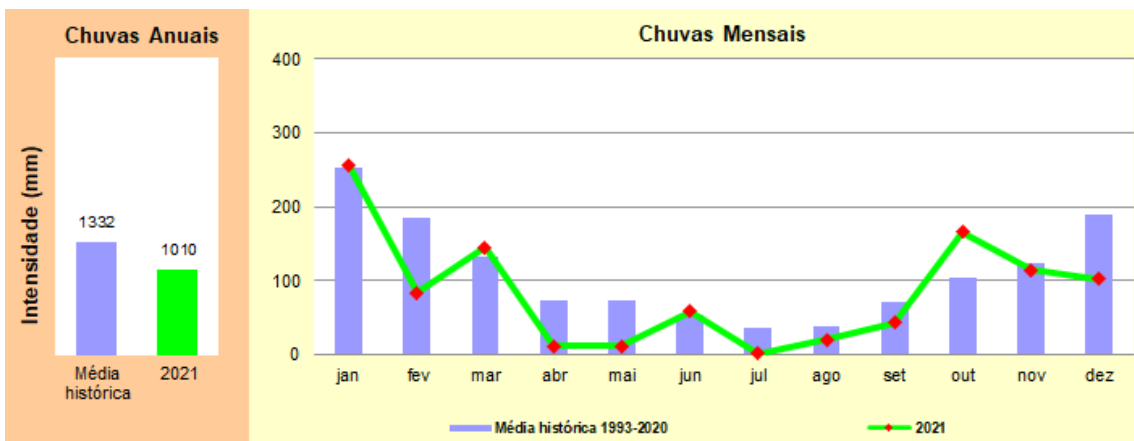
UGRHI 19 – Baixo Tietê



UGRHI 20 – Aguapei



UGRHI 21 – Peixe



## UGRHI 22 – Pontal do Paranapanema

